






RockSpan Farm


Legend

-  Chiles' Properties
-  Roads
-  Rivers and Streams
-  10 Foot Contours

Topographic Relief Model Elevation (ft)

-  1190 - 1215
-  1165 - 1190
-  1140 - 1165
-  1115 - 1140
-  1090 - 1115
-  1065 - 1090
-  1040 - 1065
-  1015 - 1040

1 inch = 200 feet
0 100 200 400 Feet



GRA
GREAT RIVER
ASSOCIATES

