










RockSpan Farm

- Legend**
-  Chiles' Properties
 -  Roads
 -  Rivers and Streams
 -  100-year Floodplain

- Soil Boundaries**
-  70009 : Goss gravely silt loam, 8 to 15 percent slopes
 -  70124 : Goss-Gasconade complex, 3 to 50 percent slopes
 -  71758 : Secesh-Cedargap complex, 0 to 3 percent slopes, frequently flooded
 -  73006 : Peridge silt loam, 2 to 5 percent slopes
 -  73008 : Viraton silt loam, 2 to 5 percent slopes
 -  73010 : Wilderness gravely silt loam, 3 to 8 percent slopes
 -  73029 : Gasconade-Gatewood-Rock outcrop complex, 3 to 15 percent slopes
 -  75380 : Dapue silt loam, 0 to 3 percent slopes, occasionally flooded
 -  99001 : Water

1 inch = 200 feet
 0 100 200 400 Feet

